


210 Miles From the River Severn Source in Powys to Severn Beach Near Bristol

The River Severn is the longest river in the United Kingdom, stretching a total of 220 miles from its source in the Cambrian Mountains of Powys, Wales to its mouth at Severn Beach near Bristol, England. The river flows through a variety of landscapes, including mountains, hills, valleys, and plains, and passes through several major cities and towns, including Shrewsbury, Worcester, and Gloucester. The Severn estuary is a major shipping channel, and the river is also used for recreation, including fishing, boating, and walking.

The Source of the Severn

The River Severn begins its journey in the Cambrian Mountains of Powys, Wales, at an altitude of about 2,000 feet. The source of the river is marked by a small cairn of stones, and the water flows from a spring in the ground. The spring is located in a remote and rugged area, and it is only accessible by foot.



The Severn Way: 210 miles from the River Severn's source in Powys to Severn Beach near Bristol (British Long Distance) by Andy Symington

★★★★☆ 4.7 out of 5

Language : English
File size : 20013 KB
Text-to-Speech : Enabled
Screen Reader : Supported
Enhanced typesetting : Enabled
Word Wise : Enabled
Print length : 178 pages
Paperback : 160 pages

Item Weight : 10.6 ounces
Dimensions : 6 x 0.37 x 9 inches



The Course of the Severn

The Severn flows in a generally southeasterly direction from its source in Powys. The river passes through several major cities and towns, including Shrewsbury, Worcester, and Gloucester. The Severn estuary is located at the end of the river's course, and it is where the river meets the Bristol Channel. The estuary is a major shipping channel, and it is also home to a variety of wildlife.

The Tributaries of the Severn

The Severn has a number of tributaries, including the River Teme, the River Wye, and the River Avon. The River Teme joins the Severn at Shrewsbury, and the River Wye joins the Severn at Chepstow. The River Avon joins the Severn at Tewkesbury. These tributaries contribute a significant amount of water to the Severn, and they help to maintain the river's flow.

The Severn Estuary

The Severn estuary is a large, funnel-shaped estuary that is located at the end of the River Severn's course. The estuary is about 15 miles wide at its widest point, and it is about 20 miles long. The estuary is a major shipping channel, and it is also home to a variety of wildlife. The Severn estuary is a designated Special Area of Conservation, and it is also a Ramsar site.


The River Severn in History

The River Severn has been an important waterway for centuries. The river was used by the Romans to transport goods and troops, and it was also used by the Vikings to raid the interior of England. The Severn was also a major trade route during the Middle Ages, and it was used to transport wool and other goods between England and Wales. The river was also used to power mills and factories during the Industrial Revolution.

The River Severn Today

The River Severn is still an important waterway today. The river is used for shipping, recreation, and tourism. The Severn estuary is a major shipping channel, and it is also home to a variety of wildlife. The river is also popular with anglers, boaters, and walkers.

The River Severn is a beautiful and important river that has played a significant role in the history of the United Kingdom. The river is a source of pride for the people of Wales and England, and it is a popular destination for tourists and anglers. The river is also a vital habitat for wildlife, and it is important to protect the river and its environment.



Related Links

* [River Sever](https://en.wikipedia.org/wiki/River_Severn) * [Severn Estuary](https://en.wikipedia.org/wiki/Severn_Estuary) * [The River Severn Way](https://www.nationaltrail.co.uk/en_GB/trails/severn-way/) * [Fishing on the River Severn](https://www.fishingbreaks.co.uk/river-severn/) * [Boating on the River Severn](https://www.boating-rivers.org.uk/rivers/severn/)




The Severn Way: 210 miles from the River Severn's source in Powys to Severn Beach near Bristol (British Long Distance) by Andy Symington

★★★★☆ 4.7 out of 5

Language : English


File size : 20013 KB

Text-to-Speech	: Enabled
Screen Reader	: Supported
Enhanced typesetting	: Enabled
Word Wise	: Enabled
Print length	: 178 pages
Paperback	: 160 pages
Item Weight	: 10.6 ounces
Dimensions	: 6 x 0.37 x 9 inches



Understanding How to Build Guitar Chords and Arpeggios: A Comprehensive Guide for Guitarists

Mastering guitar chords and arpeggios is a fundamental aspect of guitar playing that opens up a world of musical possibilities. These techniques provide the backbone for...



Closing the Shocking Education Gap for American Children: A Comprehensive Guide to Addressing Educational Inequalities and Ensuring Equitable Outcomes for All Students

Education is the foundation upon which a successful and just society is built. It empowers individuals with the knowledge, skills, and critical thinking...